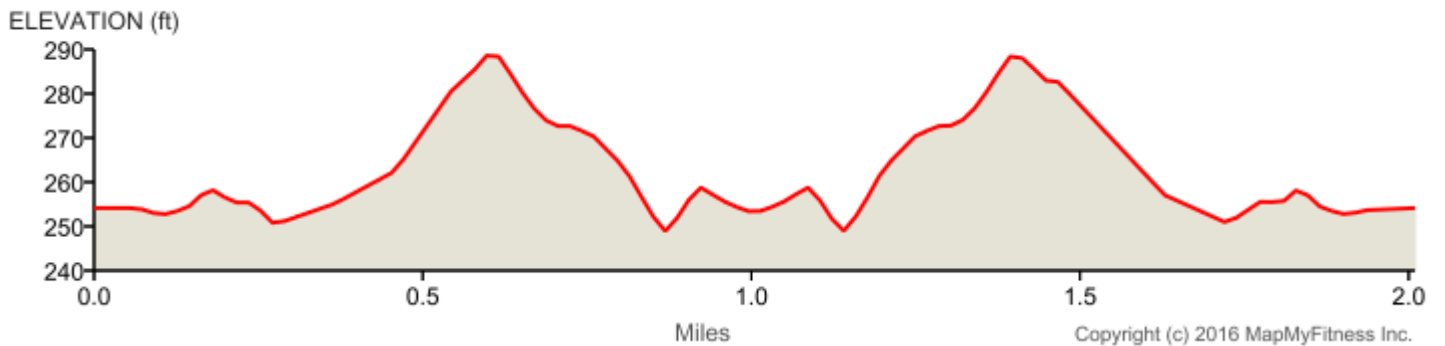
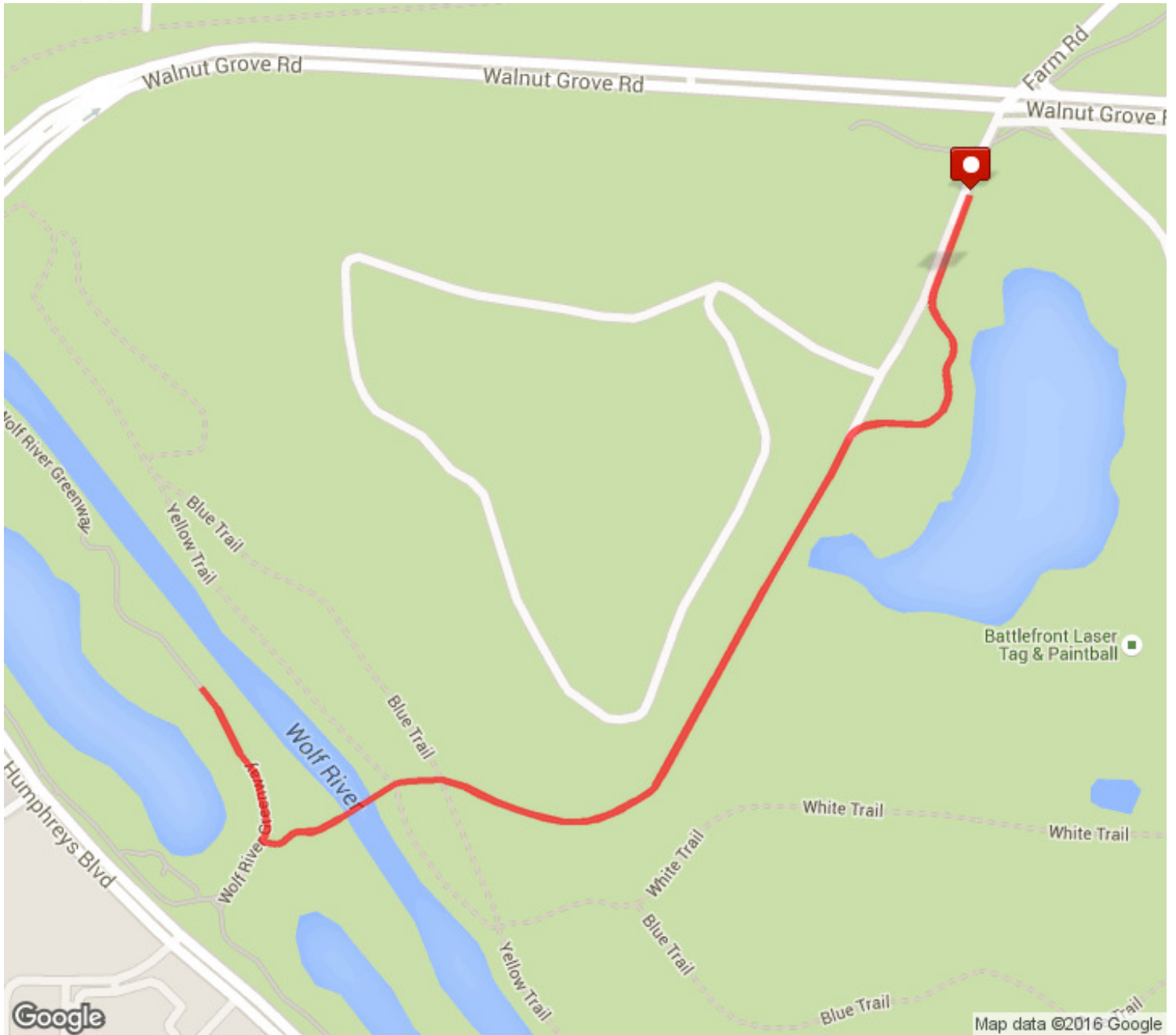


















Annie Oakley 2 Mile
Distance: 2.01 mi
Elevation: 62.02 ft (Max: 289.53 ft)

mapmyrun



	Head south	0 mi (+0.07 mi)
	Head south	0.07 mi (+0.1 mi)
	Head south toward Blue Trail Destination will be on the right	0.16 mi (+0.11 mi)
	Head southwest toward Blue Trail	0.27 mi (+0.09 mi)
	Head southwest toward Blue Trail	0.37 mi (+0.09 mi)
	Head southwest toward Blue Trail	0.46 mi (+0.09 mi)
	Head southwest toward Blue Trail	0.55 mi (+0.16 mi)
	Head west toward Blue Trail	0.71 mi (+0.12 mi)
	Head west toward Wolf River Greenway	0.83 mi (+0.05 mi)
	Turn right onto Wolf River Greenway	0.87 mi (+0.13 mi)
	Head southeast on Wolf River Greenway	1 mi (+0.13 mi)
	Turn left	1.13 mi (+0.62 mi)
	Slight right	1.76 mi (+0.25 mi)
	Destination	2.01 mi (+0 mi)